



Beaufort County Public Works

Stormwater Infrastructure

Project Summary

Project Summary: ToHHI - Bush Hogging

Narrative Description of Project:

Completion: Aug-11

Project improved 15,059 L.F. of drainage system. Bush hogged 15,059 L.F. of outfall ditch and workshelf. This project consisted of the following areas: Hilton Head Airport (4,782 L.F.), Mathews Drive (2,441 L.F.), Pineland Road (1,154 L.F.), Muddy Creek Road (1,700 L.F.), Oakview Road (631 L.F.), Nazarene Road (400 L.F.), Jonesville Road (971 L.F.), Wildhorse Road (2,980 L.F.)

2012-305 / ToHHI - Bush Hogging	Labor Hours	Labor Cost	Equipment Cost	Material Cost	Contractor Cost	Indirect Labor	Total Cost
AUDIT / Audit Project	1.00	\$20.48	\$0.00	\$0.00	\$0.00	\$0.00	\$20.48
ODBH / Outfall ditch - bushhogged	278.00	\$6,148.52	\$2,833.90	\$1,179.83	\$0.00	\$0.00	\$10,162.25
PRRECON / Project Reconnaissance	17.00	\$670.48	\$48.84	\$33.40	\$0.00	\$0.00	\$752.72
Indirect Labor, Services and Supplies	0.00	\$0.00	\$0.00	\$0.00	\$0.00	\$4,779.07	\$4,779.07
2012-305 / ToHHI - Bush Hogging Sub Total	296.00	\$6,839.48	\$2,882.74	\$1,213.23	\$0.00	\$4,779.07	\$15,714.52
 Grand Total	 296.00	 \$6,839.48	 \$2,882.74	 \$1,213.23	 \$0.00	 \$4,779.07	 \$15,714.52

Before



During



After





Project: ToHHI -
Airport
(Reimbursement)

Activity: Bush
Hogging

Project #:
2012-305

Township: Town of
Hilton Head Island

Completed:
August 2011

Legend

Drainage Type

- River
- Stream
- Outfall
- Lateral
- Lateral Pipe
- Roadside
- Roadside Pipe
- Road Pipe
- Crossline
- D/W
- Access
- Piped
- Bleeder
- Parcels

0 250 500 1,000 1,500 2,000
Feet

1 inch = 550 feet

Prepared By: BC Stormwater Management Utility

Date Print: 5/9/12

File: C:/sethdata/projects/projectmaps/bushhog/Airport HHI 2012-305



Project: ToHHI -
Mathews Drive
(Reimbursement)

Activity: Bush
Hogging















Project #:
2012-305

Township: Town of
Hilton Head Island

Completed:
August 2011

Legend

Drainage Type

-  River
-  Stream
-  Outfall
-  Lateral
-  Lateral Pipe
-  Roadside
-  Roadside Pipe
-  Road Pipe
-  Crossline
-  D/W
-  Access
-  Piped
-  Bleeder
-  Parcels

0 137.5 275 550 825 1,100 Feet
1 inch = 269 feet

Prepared By: BC Stormwater Management Utility

Date Print: 5/8/12

File: C:/sethdata/projects/projectmaps/bushhog/Mathews Dr HHI 2012-305

Project: ToHHI -
Pineland Road
(Reimbursement)

Activity: Bush
Hogging















Project #:
2012-305

Township: Town of
Hilton Head Island

Completed:
August 2011

Legend

Drainage Type

-  River
-  Stream
-  Outfall
-  Lateral
-  Lateral Pipe
-  Roadside
-  Roadside Pipe
-  Road Pipe
-  Crossline
-  D/W
-  Access
-  Piped
-  Bleeder
-  Parcels



0 62.5 125 250 375 500
Feet

1 inch = 242 feet

Prepared By: BC Stormwater Management Utility

Date Print: 5/9/12

File: C:/sethdata/projects/projectmaps/bushhog/Pineland HHI 2012-305

Project: ToHHI -
Muddy Creek Road
(Reimbursement)

Activity: Bush
Hogging















Project #:
2012-305

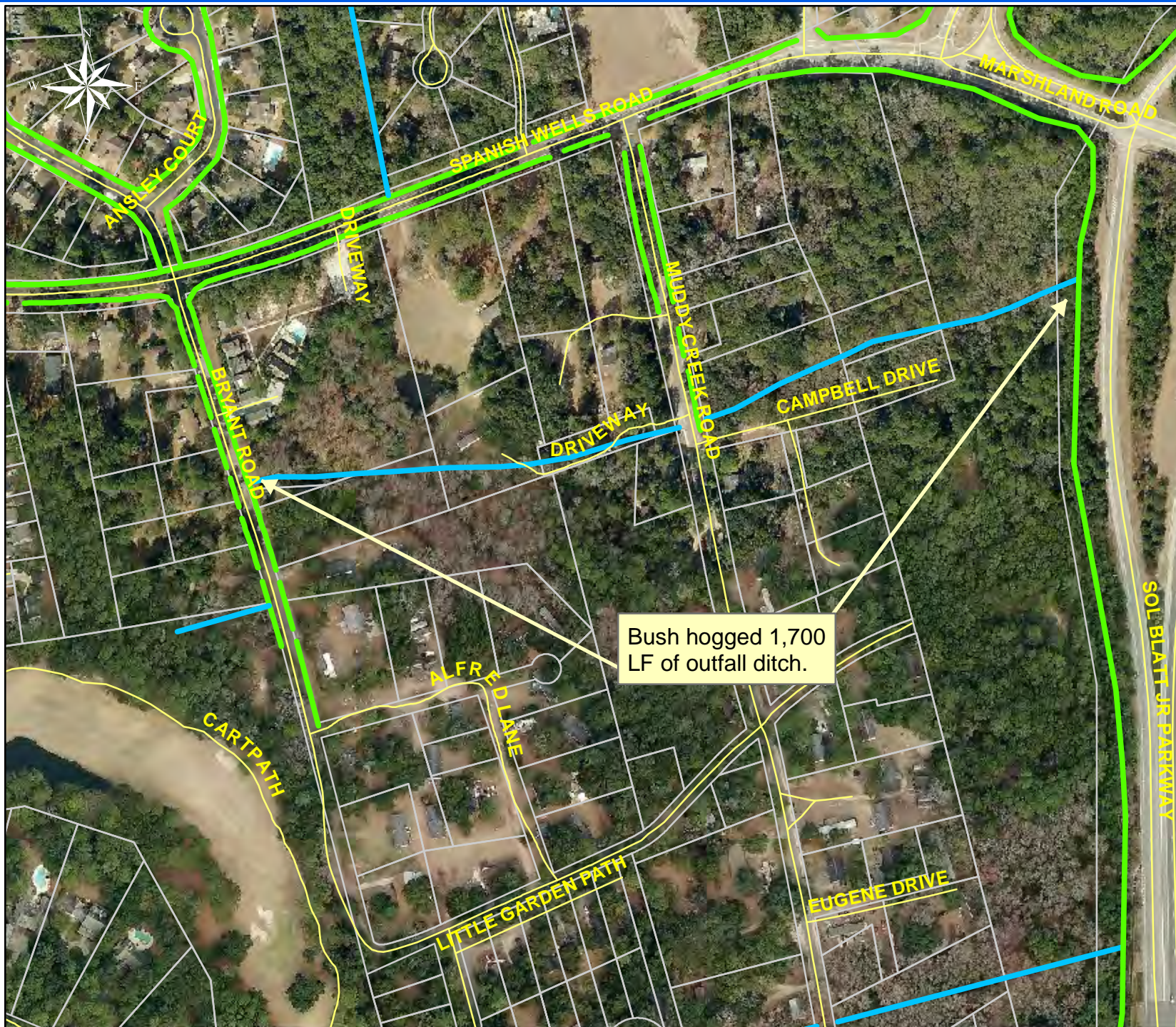
Township: Town of
Hilton Head Island

Completed:
August 2011

Legend

Drainage Type

-  River
-  Stream
-  Outfall
-  Lateral
-  Lateral Pipe
-  Roadside
-  Roadside Pipe
-  Road Pipe
-  Crossline
-  D/W
-  Access
-  Piped
-  Bleeder
-  Parcels



0 137.5 275 550 825 1,100
Feet

1 inch = 279 feet

Prepared By: BC Stormwater Management Utility

Date Print: 5/8/12

File: C:/sethdata/projects/projectmaps/bushhog/Muddy Creek Rd HHI 2012-305



Project: ToHHI -
Oakview Road
(Reimbursement)

Activity: Bush
Hogging















Project #:
2012-305

Township: Town of
Hilton Head Island

Completed:
August 2011

Legend

Drainage Type

-  River
-  Stream
-  Outfall
-  Lateral
-  Lateral Pipe
-  Roadside
-  Roadside Pipe
-  Road Pipe
-  Crossline
-  D/W
-  Access
-  Piped
-  Bleeder
-  Parcels

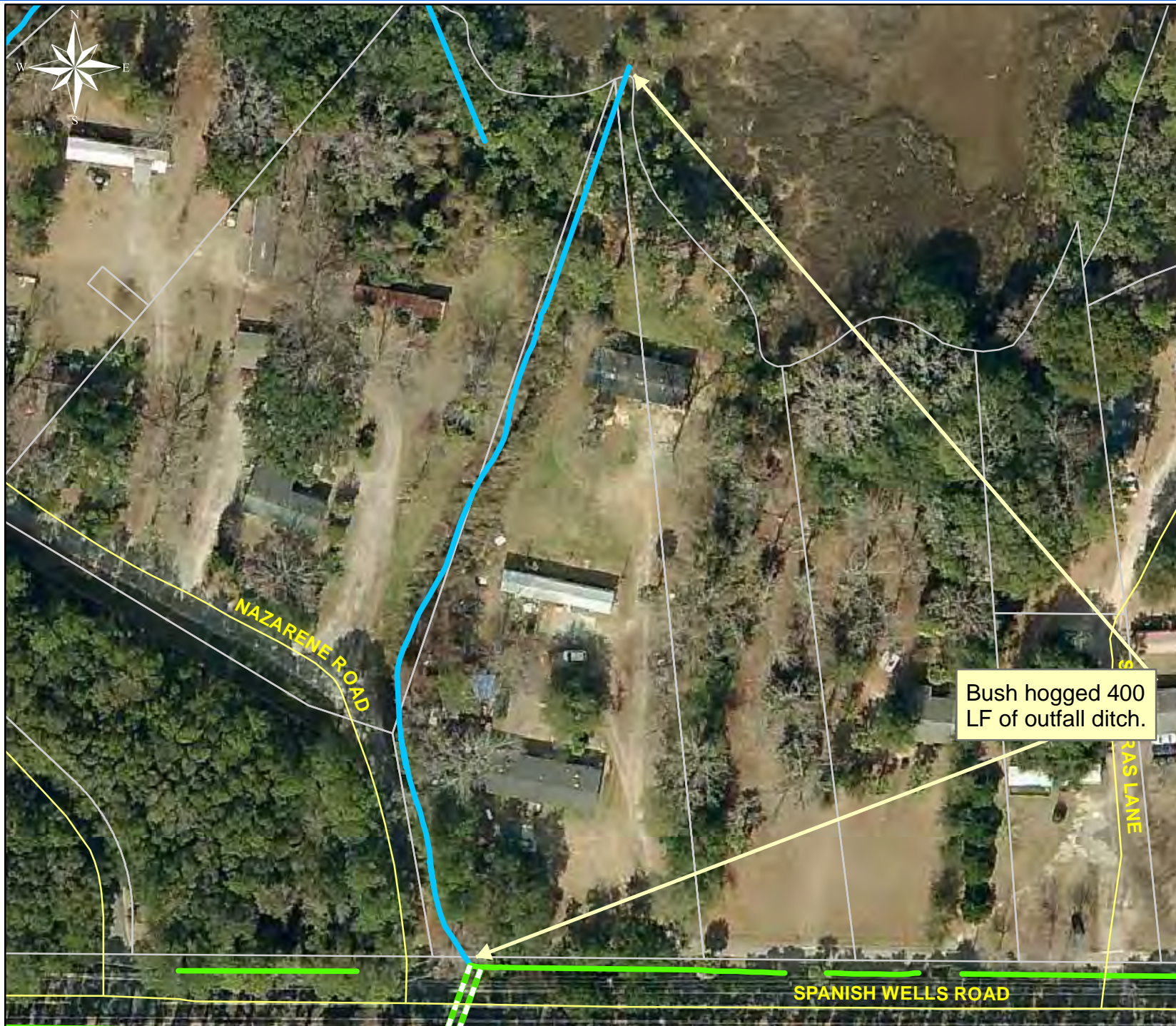
0 45 90 180 270 360
Feet

1 inch = 123 feet

Prepared By: BC Stormwater Management Utility

Date Print: 5/9/12

File: C:/sethdata/projects/projectmaps/bushhog/Oakview rd HHI 2012-305



Project: ToHHI -
Nazarene Road
(Reimbursement)

Activity: Bush
Hogging















Project #:
2012-305

Township: Town of
Hilton Head Island

Completed:
August 2011

Legend

Drainage Type

-  River
-  Stream
-  Outfall
-  Lateral
-  Lateral Pipe
-  Roadside
-  Roadside Pipe
-  Road Pipe
-  Crossline
-  D/W
-  Access
-  Piped
-  Bleeder
-  Parcels

Bush hogged 400
LF of outfall ditch.

0 35 70 140 210 280
Feet

1 inch = 91 feet

Prepared By: BC Stormwater Management Utility
Date Print: 5/8/12

File: C:/sethdata/projects/projectmaps/bushhog/Nazarene Rd HHI 2012-305

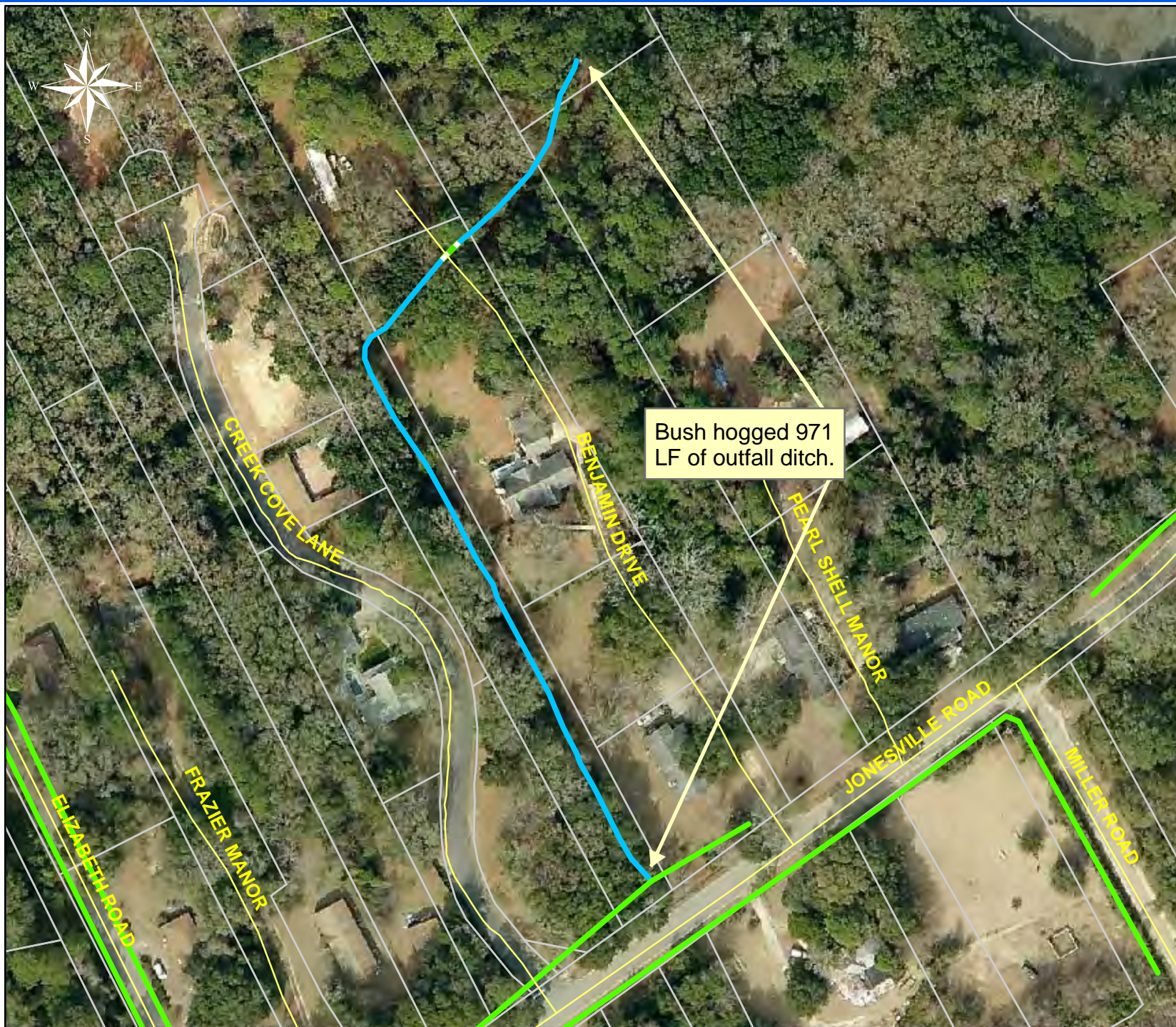
Project: ToHHI -
Jonesville Road
(Reimbursement)

Activity: Bush
Hogging

Project #:
2012-305

Township: Town of
Hilton Head Island

Completed:
August 2011



Legend

Drainage Type

- River
- Stream
- Outfall
- Lateral
- Lateral Pipe
- Roadside
- Roadside Pipe
- Road Pipe
- Crossline
- D/W
- Access
- Piped
- Bleeder
- Parcels

0 62.5 125 250 375 500 Feet

1 inch = 127 feet

Prepared By: BC Stormwater Management Utility

Date Print: 5/7/12

File: C:/sethdata/projects/projectmaps/bushhog/Jonesville Rd HHI 2012-305



Project: ToHHI -
Wild Horse Road
(Reimbursement)

Activity: Bush
Hogging

Project #:
2012-305

Township: Town of
Hilton Head Island

Completed:
August 2011

0 145 290 580 870 1,160
Feet

1 inch = 397 feet

Prepared By: BC Stormwater Management Utility

Date Print: 5/9/11

File: C:/sethdata/projects/projectmaps/bushhog/Wild Horse rd HHI 2012-305